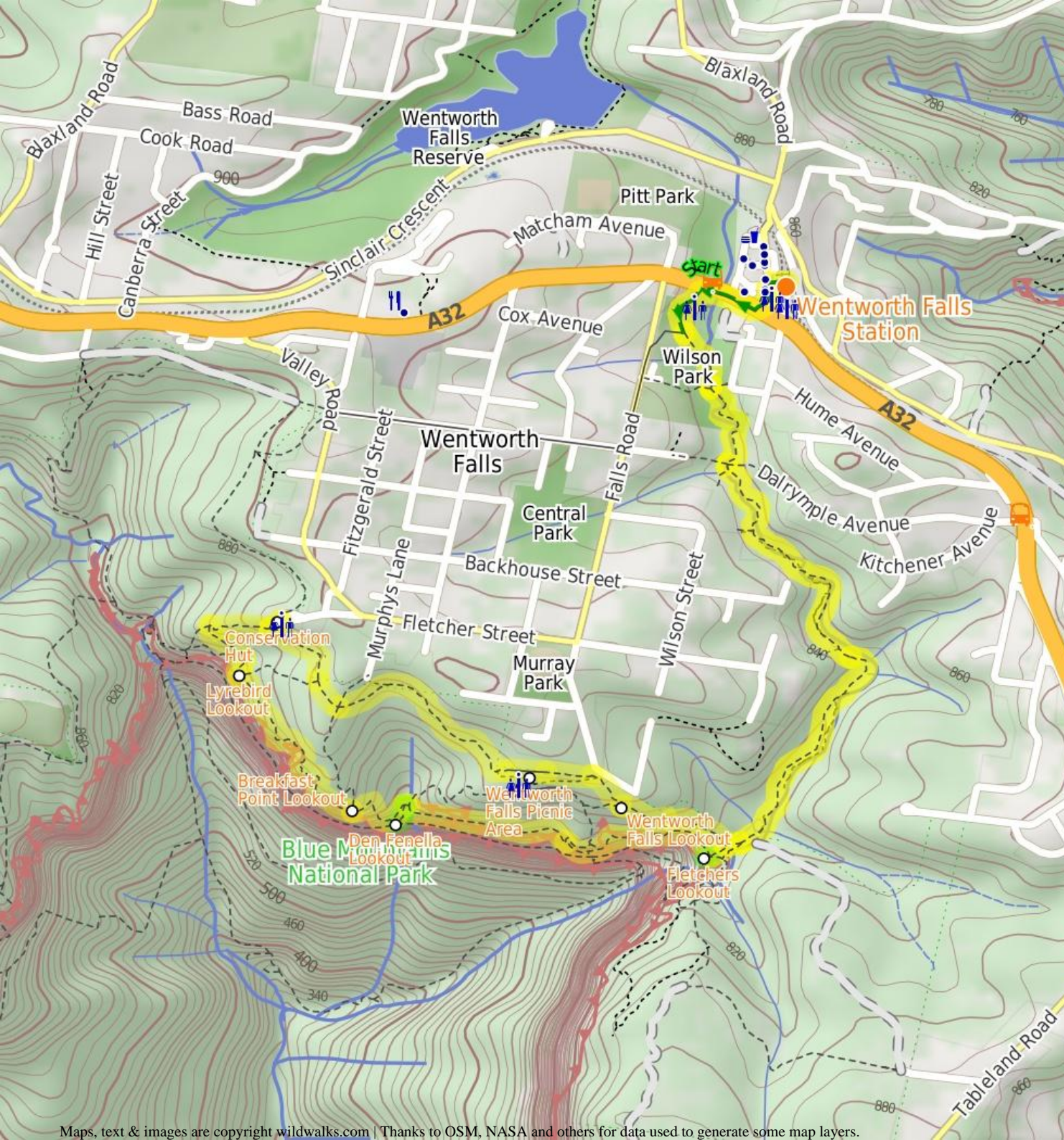


Under and Over Cliff Walk



4 hrs

Moderate track

3

9.4 km Circuit

▲ 576m

This walk from Wentworth Falls Station is a fantastic way to see a large majority of the Wentworth Falls cliffline. The track winds under and over the cliffs, giving different perspectives of the the Jamison Valley below and waterfalls along the way. Conservation Hut marks the turn-around point for this walk and is a great place to grab some lunch or a coffee for continuing back to the station.

772m

893m

Blue Mountains National Park

Fletchers Lookout

Fletchers Lookout is a fenced and signposted lookout off the side of the Undercliff Walk, just north of the Wentworth Falls. The lookout provides a fairly close view of the top of Wentworth Falls and a great view into the Jamison Valley. There is a good distant view of Mount Solitary and Narrow Neck, and also great views of the surrounding escarpments.

Den Fenella Lookout

The Den Fenella Lookout is a small fenced lookout on a cliff ledge, near where Den Fenella Creek falls into the Jamison Valley. The lookout is at the end of the track and has a tall cliff above and below. There is a small tree on the ledge adding to the sense of depth. From here, there are great views to Mount Solitary (middle), Kings Tableland (left), Narrow Neck Plateau (far right) and Sublime Point (right). This is a great spot, well worth a visit.

Breakfast Point Lookout

Breakfast Point Lookout is on the Overcliff Walk, west of Den Fenella Creek. The lookout has a short stone wall and great views across the Jamison Valley. The center piece of the view is out to Mount Solitary and beyond, there are also good views to Kings Tableland (left). This is a good spot to stop and enjoy the sweeping views of the majestic valley.

Lyrebird Lookout

Lyrebird Lookout is a fenced and signposted lookout on the Overcliff Walk, south of the Conservation Hut in the Blue Mountains National Park. The lookout hosts a great view of Sublime Point (right) and Mount Solitary (centre). A welcome gap in the trees reveals this great view.

Conservation Hut

Conservation Hut is a small cafe perched above the Valley of the Waters, Blue Mountains National Park. The hut was opened in 1963 as a meeting place for the local conservation movement. Rebuilt, Conservation Hut opened as a cafe in 1993, serving breakfast, lunch and dinner, seven days a week. Around the Conservation Hut is a small parking area, public toilets, picnic shelters, town water and B&B's. For further information or bookings call (02) 4757 3827. [More info.](#)

Before You walk

Bushwalking is fun and a wonderful way to enjoy our natural places. Sometimes things go bad, with a bit of planning you can increase your chance of having an enjoyable and safer walk. Before setting off on your walk check

- 1) Weather Forecast ([BOM Central Tablelands District](#))
- 2) Fire Dangers ([Greater Sydney Region](#))
- 3) Park Alerts ([Blue Mountains National Park](#))
- 4) Research the walk to check your party has the skills, fitness and equipment required
- 5) Agree to stay as a group and not leave anyone to walk solo

Think before you TREK

The 'Think before you TREK' program developed by NSW Police & NPWS promotes the benefits of planning ahead for your bushwalking trip by using an easy to remember acronym:

- T** Take adequate supplies of food, water, navigation and first aid equipment.
- R** Register your planned route and tell friends and family when you expect to return.
- E** Emergency beacon (PLB's) should be carried on walks with significant gaps in mobile coverage (check terrain profile).
- K** Keep to your planned route and follow the map and walking trails.

Topo Maps

The maps provided on wildwalks are helpful, but there are times where you may need maps covering a broader area. Maps that cover this walk include;

1:25 000 Map Series:89301S KATOOMBA

1:100 000 Map Series:8930 KATOOMBA

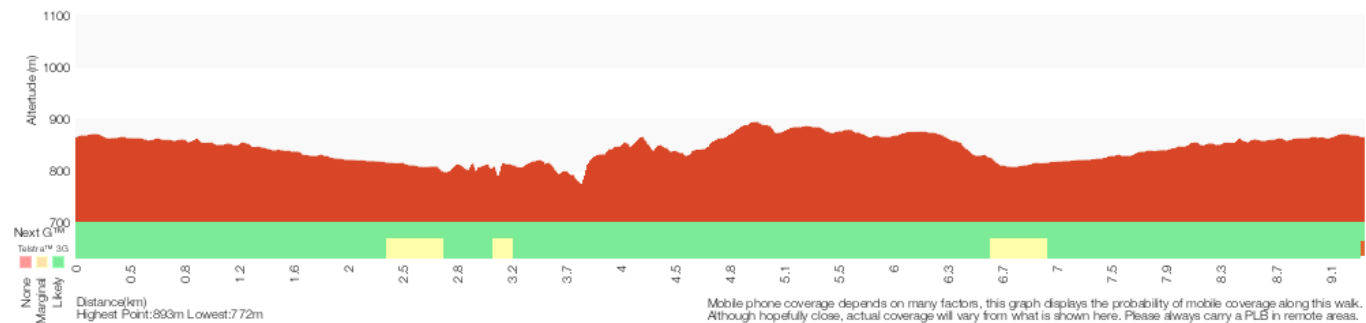
Grade

This walk has been graded using the AS 2156.1-2001. The overall grade of the walk is determined by the highest classification along the whole track.



Grade 3/6
Moderate track

Length	9.4 km Circuit
Time	4 hrs
Quality of track	Formed track, with some branches and other obstacles (3/6)
Signs	Directional signs along the way (3/6)
Experience Required	Some bushwalking experience recommended (3/6)
Weather	Storms may impact on navigation and safety (3/6)
Infrastructure	Limited facilities, not all cliffs are fenced (3/6)



Mobile phone coverage depends on many factors, this graph displays the probability of mobile coverage along this walk. Although hopefully close, actual coverage will vary from what is shown here. Please always carry a PLB in remote areas.

Are you ready to have fun?

Please ensure you and your group are well prepared and equipped for all possible hazards and delays. Check park closures, weather information and Fire Danger Rating before setting out. Optional side trips and alternate routes noted are not included in this walk overall grade, length or time estimate. Please allow extra time for resting and exploring areas of interest. The authors, staff and owners of wildwalks take care in preparing this information but will not accept responsibility for any inconvenience, loss or injury you may experience. Please take care, have fun - Happy Walking.

Getting there You can get to Wentworth Falls Railway Station (gps: -33.7097, 150.3764) by car, train or bus. Car: There is free parking available. This is a circuit, so you will finish back at the start.

Find up to date and more information including; travel directions, weather, park closures and walker feedback at <http://wild.tl/uaocw>

0 | Wentworth Falls Railway Station

(490 m 9 mins) From Wentworth Falls Railway Station, this walk exits the station on the western side, on Station St, and turns left to head down to the Great Western Highway past the shops. At the highway, the walk crosses at the lights and turns right, heading down the hill along the foot path. This walk then turns left into Wilson Park soon after the colourful bus stop. The walk follows the footpath through Wilson Park. At the toilet block in the centre of the park, the walk tends slightly more to the left until coming to a large archway entrance to the Charles Darwin Walk, near the tennis courts.

0.49 | Wilson Park

(540 m 12 mins) Continue straight: From the south-east corner of Wilson Park (near the tennis courts), this walk heads under the large wooden archway signposted as 'Charles Darwin Walk'. The walk follows the track passing a blue sign pointing to 'Wentworth Falls Waterfall' and soon after crosses the creek on a small wooden bridge. On the other side of the creek the track meanders through the open pine forest. After heading up some steps the track comes to an intersection with a sign pointing back to 'Wilson Park' (the steps on the left head up to Page Ave).

Continue straight: From the intersection, this walk passes the blue sign (on the right) and turns right down the steps to immediately come to an intersection just before the bridge (and a 'Charles Darwin Walk' sign).

Turn left: From the intersection, this walk follows 'Charles Darwin walk' sign downstream, keeping the creek on the right. The track meanders alongside the creek over some timber platforms and through a lovely Banksia grove. Soon the track heads under a pipe bridge and comes to a clearing and intersection.

1.03 | Int of Charles Darwin and Parkes St Tracks

(840 m 17 mins) Continue straight: From the intersection near the pipe bridge, this walk follow the 'Wentworth Falls Waterfall' sign downstream (keeping the creek on the right). The walk soon passes another track (that crosses the creek using a small bridge on the right) and then passes a bush regeneration sign to leave the clearing. The track meanders alongside the creek for a while before heading down some stairs and crossing the creek on a bridge. On the other side the walk passes a bench seat and then comes to an intersection with the signposted 'Parkes Street' track (on the right). From this intersection, this walk heads downstream (keeping the creek to the left). The walk crosses the creek on a foot bridge and follows the creek closely soon passing a beautiful set of cascades. After cascades, the walk goes down a steep section of stairs and once again crosses the creek. The track continues along a section of boardwalk before joining up with a track that continues beside the creek. This goes along a mixture of boardwalk and bush track until coming to an intersection with a track, with 'Fletcher St' and 'Falls' signs.

1.87 | Int of Charles Darwin and Fletcher St Tracks

(880 m 16 mins) Continue straight: From the intersection, this walk follows the creek downstream along a mixture of bush track and boardwalk. The track continues down until crossing two small creeks. Soon after these two small creeks, the track comes to an intersection, with 'Wentworth Falls' and 'National Pass Trail' signs.

Veer right: From the intersection, this walk heads up the steps following the 'Wentworth Falls Picnic Area' sign (keeping the valley to the left). Soon, the track comes to an intersection with a sign pointing back to 'Weeping Rock Circuit'.

Turn left: From the intersection, this walk follows the 'Wentworth Falls' sign down the track. The track soon steepens, heading down the steps and then coming to a four-way intersection, opposite a short track to 'Fletchers Lookout'.

2.75 | Optional sidetrip to Fletchers Lookout

(20 m 1 mins) Continue straight: From the intersection, this walk follows the 'Fletcher Lookout' sign down the steps. The fenced and signposted lookout has three main bays, two on the left (with views of Wentworth Falls) and a third down the steps, looking into the valley. At the end of this side trip, retrace your steps back to the main walk then Turn left.

2.75 | Fletchers Lookout

Fletchers Lookout is a fenced and signposted lookout off the side of the Undercliff Walk, just north of the Wentworth Falls. The lookout provides a fairly close view of the top of Wentworth Falls and a great view into the Jamison Valley. There is a good distant view of Mount Solitary and Narrow Neck, and also great views of the surrounding escarpments.

2.75 | Int of Undercliff and Fletchers Lookout Tracks

(470 m 22 mins) Turn right: From the intersection, this walk follows the 'Undercliff walk' sign, keeping the main valley to the left. The track soon passes under three significant and low overhangs (be sure to duck) each with wide sweeping left-hand bends. The first overhang has timber blocks on the floor. Soon after the third overhang, the track comes to a point with a large dead tree and some great valley views. From the view, this walk keeps the rock wall on the right and soon turns right, passing through a large overhang. On the other end of this overhang, the track comes to an unsignposted 'Y' intersection. (The lower left-hand track heads down to Eagles Nest Lookout.) From the intersection, this walk follows the higher track (keeping the valley view to the left). The track soon bends right, heads up some steps and passes under a large overhang. Soon after this overhang, the walk heads up some steps then comes to a three-way intersection with the 'Princes Rock' track (on the right) and a 'Wentworth Falls' sign pointing back.

3.22 | Int of Undercliff and Princes Rock Tracks

(460 m 13 mins) Continue straight: From the intersection, this walk follows the 'Valley of the Waters' sign along the track (with filtered views into the valley on the left). The walk soon crosses a small metal bridge and comes to a fenced (unnamed) lookout with great valley views. The walk follows the track back into the bush as it heads around the valley, soon coming to a sandstone overhang with a constructed stone wall, and more great valley views. From the overhang, the walk continues around the cliff wall, down the metal steps and along the base of the cliff. After passing an interesting rock formation, the track heads through a muddy section then soon bends right. The walk then heads down some steps and soon comes to an intersection just before a footbridge, with a sign pointing back to the 'Undercliff Walk'.

Turn left: From the intersection, this walk crosses over Den Fenella Creek using the bridge and comes to an intersection at the 'Den Fenella' sign.

3.67 | Optional sidetrip to Den Fenella Lookout

(70 m 4 mins) Veer left: From the intersection, this walk follows the 'Den

Fenella' sign along the lower track, keeping the creek to the left. The track soon begins to go down very steeply (can be slippery) between the handrails and rock wall. The track then crosses the creek at the stepping stones below the cascades (the creek may be impassable after rain). On the other side of the creek, the walk heads down the steps to come to a bridge below the bigger Den Fenella Fall. From the Den Fenella Fall, this walk crosses the metal bridge and continues along the cliff edge along the fence-lined track. After heading down some steps, the track ends at a fenced point with great views across the valley. At the end of this side trip, retrace your steps back to the main walk then Turn left.

3.67 | Den Fenella Lookout

The Den Fenella Lookout is a small fenced lookout on a cliff ledge, near where Den Fenella Creek falls into the Jamison Valley. The lookout is at the end of the track and has a tall cliff above and below. There is a small tree on the ledge adding to the sense of depth. From here, there are great views to Mount Solitary (middle), Kings Tableland (left), Narrow Neck Plateau (far right) and Sublime Point (right). This is a great spot, well worth a visit.

3.67 | Int of Overcliff and Denfenella Lookout Track

(230 m 12 mins) Veer right: From the intersection, this walk heads away from the bridge following the higher track. After about 100m, the track turns right at the next intersection. (The left-hand track heads down to the Lady Sees lookout with a fence in disrepair, currently closed). Soon this walk heads up some steps (around some large boulders) before meandering through the bush for some time. After a little while, the track comes to a three-way intersection and the unsignposted Breakfast Point Lookout.

3.9 | Breakfast Point Lookout

Breakfast Point Lookout is on the Overcliff Walk, west of Den Fenella Creek. The lookout has a short stone wall and great views across the Jamison Valley. The center piece of the view is out to Mount Solitary and beyond, there are also good views to Kings Tableland (left). This is a good spot to stop and enjoy the sweeping views of the majestic valley.

3.9 | Breakfast Point Lookout

(640 m 21 mins) Continue straight: From Breakfast Point Lookout, this walk follows the Overcliff Track west, keeping the valley views to the left. The track soon passes an informal track (on the left) before heading along the base of a large rock wall (on the right). The track then heads up the steps following the handrail - soon after the end of the handrail, the track passes another informal track (on the left). After passing an often muddy section of track, this walk turns left at the intersection, then heads a few meters to the fenced and signposted 'Lyrebird Lookout'.

4.54 | Lyrebird Lookout

Lyrebird Lookout is a fenced and signposted lookout on the Overcliff Walk, south of the Conservation Hut in the Blue Mountains National Park. The lookout hosts a great view of Sublime Point (right) and Mount Solitary (centre). A welcome gap in the trees reveals this great view.

4.54 | Lyrebird Lookout

(220 m 6 mins) Continue straight: From Lyrebird Lookout, this walk keeps the green fence to the left and follows the track into the bush (with the valley behind and to the left). The walk crosses a section that is normally wet and muddy, and soon comes to an unsignposted 'Y' intersection with the Lyrebird Cliff Track on the left.

Continue straight: From the intersection, this walk takes the upper track and heads north-west. This goes up slightly before flattening out and continuing away from the cliffs, until coming to an intersection with a well-managed track, signposted as the Overcliff Track

4.76 | Int of Valley of the Waters and Overcliff Tracks

(210 m 5 mins) Turn right: From the intersection, this walk follows the 'National Pass - Tea Rooms' sign up the steps, with the handrail on the left. After a short time, the track passes a couple of faint tracks (on the right, leading to an old picnic area). Heading up the main steps, the walk passes another handrail (and signs) then an information sign, before coming to a three-way intersection with the 'Shortcut Track'.

Continue straight: From the intersection, this walk heads up the steps towards the building. The walk passes a couple of picnic shelters (on the right) before coming to the road and the front of the 'Conservation Hut'.

4.97 | Conservation Hut

Conservation Hut is a small cafe perched above the Valley of the Waters, Blue Mountains National Park. The hut was opened in 1963 as a meeting place for the local conservation movement. Rebuilt, Conservation Hut opened as a cafe in 1993, serving breakfast, lunch and dinner, seven days a week. Around the Conservation Hut is a small parking area, public toilets, picnic shelters, town water and B&B's. For further information or bookings call (02) 4757 3827. [More info.](#)

4.97 | Conservation Hut

(390 m 9 mins) Turn around: From Conservation Hut, this walk follows the 'Valley of the Waters' sign down some timber and dirt steps passing a couple of picnic shelters. The track soon leads to the signposted intersection with the 'Short Cut Track' (still in view of the Conservation Hut).

Turn left : From the intersection, the walk heads along the 'Short Cut Track' following the arrow to 'Wentworth Falls picnic area'. The track gradually heads downhill with small log steps. After a short distance, the walk crosses a small creek using a bridge. The track then bends to the right and continues along till comes to a signposted intersection with another track (on the right).

Continue straight: From the intersection, the walk follows the sign to 'Wentworth Falls picnic area' that heads south-east along the flat bush track. Soon the walk comes to a 4-way intersection marked with signs pointing to Breakfast Pt Lookout, Murphy's Lane and to the Falls Picnic Area.

5.36 | Int of Shortcut and Breakfast Point Lookout Tracks

(620 m 13 mins) Continue straight: From the intersection, this walk follows the sign to the 'Falls Picnic Area', heading east along a flat track. The wide track gently winds through the bush, tending to the right - there are a number of anti-erosion systems in place to step over. Just before opening out into the car park, the track turns right. At the car park is a large 'Short Cut Track' sign, pointing back.

5.98 | Wentworth Falls Picnic Area

The Wentworth Falls Picnic Area is in the Blue Mountains National Park on Sir H Burrell Drive (Wentworth Falls). The picnic area is host to a couple of wonderful lookouts and some good facilities. A large car park, toilets (wheelchair accessible), picnic tables, free electric BBQs, town water and information signs. This is a great spot to relax between walks in the area.

5.98 | Sir H. Burrell Drive Carpark (Nth)

(220 m 4 mins) Veer left: From the car park on Sir H. Burrell Dr, this walk heads up the steps, passing the toilets, into the Wentworth Falls Picnic Area. Continue straight: From the Wentworth Falls Picnic Area, this walk heads past the BBQ shelter and follows the track (with a timber border) up the steps (keeping the road a short distance to the left). The track passes an old sandstone pillar marking an overgrown lookout (still with some views). The walk continues up this gentle hill, coming to the main entrance of Wentworth Falls Picnic Area (at the intersection of Falls Rd and Sir H Burrell Dr).

6.19 | Entrance Wentworth Falls Lookout Picnic Area

(140 m 4 mins) Veer right: From the Entrance of the Wentworth Falls Lookout Picnic Area (at the intersection of Falls Rd and Burrell Dr), this walk follows the 'Wentworth Falls Lookout 100m' sign downhill along the track, passing the old picnic shelter. Soon the track becomes steeper and heads down a series of log steps until coming to and crossing Sir H Burrell Drive. On the other side of the road is the signposted 'Wentworth Falls Lookout'.

6.34 | Wentworth Falls Lookout

Wentworth Falls Lookout, in the Blue Mountains National Park, is beside Sir H Burrell Drive. The lookout is fenced and has a large information sign about the area. There are some bench seats and great vistas. There is a view to Wentworth Falls (in the valley to the left), but the most captivating view is across the Jamison Valley to Mount Solitary. There are also great views of the Kings Tableland (left), Sublime Point (right) and Narrow Neck (far right) escarpments. This is a great place to enjoy the scope of this World Heritage listed area.

6.34 | Wentworth Falls Lookout

(330 m 8 mins) Turn left: From Wentworth Falls Lookout, this walk follows the 'Wentworth Falls Track' - 'To The Falls' sign down the hill (with the view to the right). The walk heads down the log steps, passing several information signs. The track soon heads through a sharp right-hand bend, then comes to an intersection (with a track closed at the time of writing) at the sharp left bend. There is a sign here, pointing back up to 'Wentworth Falls picnic area'. Turn left: From the intersection, this walk heads downhill following the 'Wentworth Falls - National Pass' sign. The walk gradually descends the well-maintained log stairs, passing some views of the valley on the right. Soon the track comes to an intersection with another sign, pointing back up to 'Wentworth Falls Picnic Area'.

6.67 | Int of Wentworth Falls and Weeping Rock Tracks (Nt)

(820 m 14 mins) Veer left: From the intersection, this walk follows the 'Weeping Rock Circuit' sign down the steps, (with the valley to the right). Soon, the track comes to an intersection with 'Darwins Track' (on the left).

Veer left: From the intersection, this walk heads alongside Jamison Creek (creek to the right) following the signs along the Charles Darwin Walk. The track soon crosses two small streamlets and continues up the main creek along a mixture of bush track and boardwalk. This passes a great section of overhanging cliff on the other side of the creek. After this, the track rises slightly before going down to an intersection with a track signposted as the way up to Fletcher St, on the left.

7.49 | Int of Charles Darwin and Fletcher St Tracks

(1.2 km 25 mins) Continue straight: From the intersection, this walk heads upstream beside the creek. This track goes along a mixture of boardwalk and bush track until continuing on a long section of boardwalk. The walk crosses the creek and goes up a steep set of stairs, then past a beautiful section of creek where the water cascades down the rocks. Shortly the cascades, the track crosses the creek using a foot bridge and comes to a signposted intersection with 'Parkes Street' track (on the left). From the intersection, this walk follows the clear track upstream (keeping the creek through the bush, on the right). The track bends right passing a bench seat and crossing the creek on a footbridge. On the other side of the bridge the walk climbs the stairs then gently meanders along the side of the creek till coming to a clearing. On the other side of the clearing the walk comes to an intersection just before the pipe bridge.

Continue straight: From the intersection, this walk follows 'Village' sign along the track and under the large pipeline (keeping Jamison Creek on the left). The track meanders alongside the creek over some timber platforms and through a lovely Banksia grove. After a short time the walk passes a 'Charles Darwin walk' sign and comes to an intersection with a timber bridge on the

left of the track.

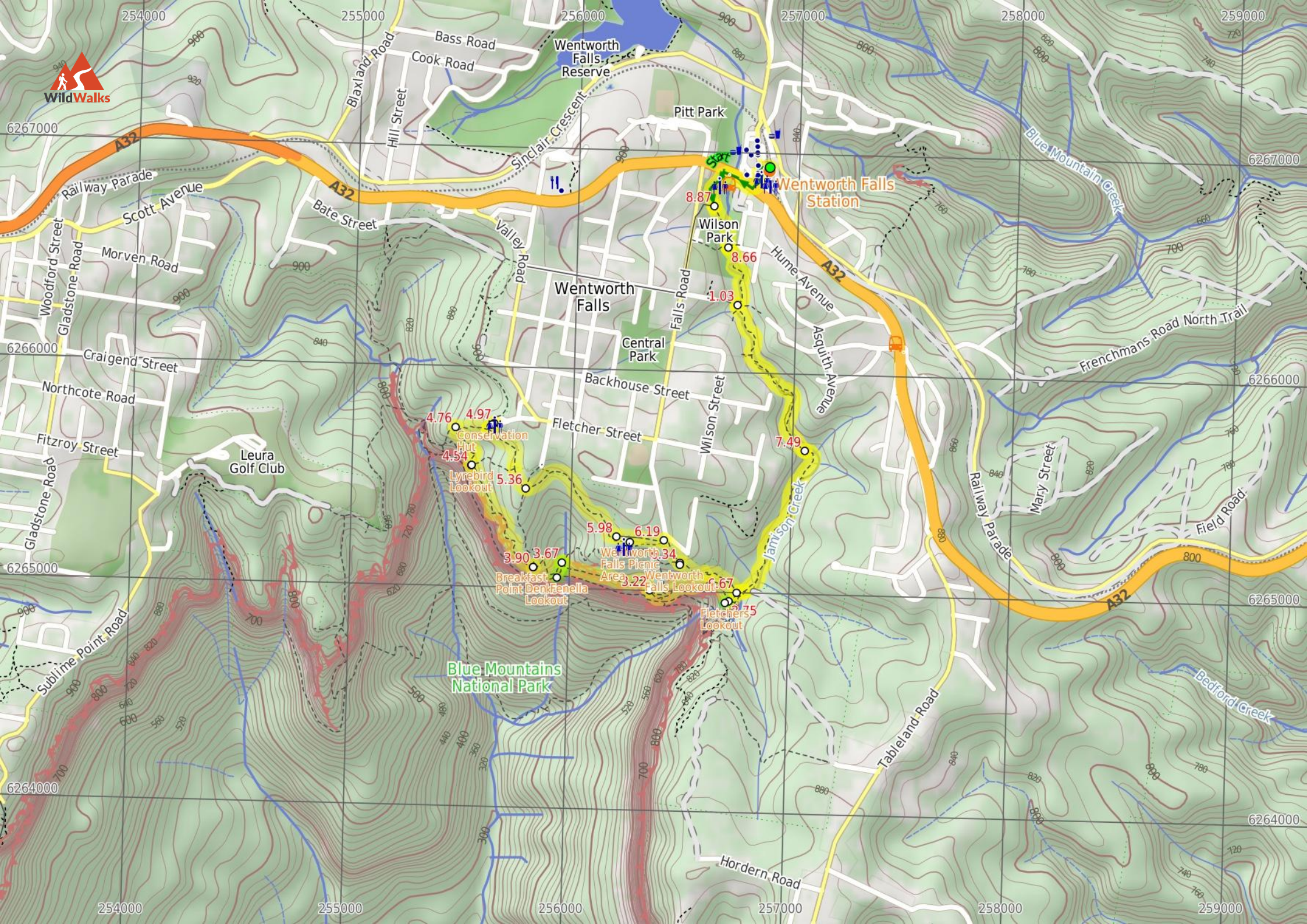
8.66 | Int of Charles Darwin Track and Wentworth Falls Fi

(220 m 4 mins) Turn right: From the intersection, this walk heads up the stairs (away from the bridge and creek) and turns left. The walk almost immediately comes to an intersection with a set of stairs (heading up to Page Ave on the right) and a sign pointing to 'Wilson Park'.

Continue straight: From the intersection, this walk follows 'Wilson Park' and 'Village' signs down some steps and along the track (keeping the creek to the left). The track soon passes a bush regeneration information sign and heads into an open pine forest. The walk then crosses the creek on a small timber bridge and heads up the hill. Soon the track passes under the 'Charles Darwin Walk' arch and enters Wilson Park (just next to the tennis courts).

8.87 | Wilson Park

(490 m 9 mins) Continue straight: From the the archway in Wilson Park, this walk heads away from the tennis courts, keeping the creek on the right. At the far end of the park, the walk comes to the Great Western Highway and turns right. After about 150m, this walk crosses the highway at the traffic lights and heads up Station St, past the shops and up to Wentworth Falls Railway Station on the right.



Summary navigation sheet for the Under and Over Cliff Walk



km	From	Up/Dwn	Length	Initial directions (Use full tracknotes and maps for more detail)
Start	Wentworth Falls Railway Station -33.7097,150.3764 (GR Katoomba, 569669)	13 -15	490 m 9 mins	From Wentworth Falls Railway Station, this walk exits the station on the western side, on Station St, and turns left to head down to the Great Western Highway past the shops.
0.49	Wilson Park -33.7113,150.3737 (GR Katoomba, 566668)	20 -33	540 m 12 mins	Continue straight: From the south-east corner of Wilson Park (near the tennis courts), this walk heads under the large wooden archway signposted as 'Charles Darwin Walk'.
1.03	Int of Charles Darwin and Parkes St Tracks -33.7154,150.3748 (GR Katoomba, 567663)	22 -44	840 m 17 mins	Continue straight: From the intersection near the pipe bridge, this walk follow the 'Wentworth Falls Waterfall' sign downstream (keeping the creek on the right).
1.87	Int of Charles Darwin and Fletcher St Tracks -33.7213,150.3781 (GR Katoomba, 571657)	5 -36	880 m 16 mins	Continue straight: From the intersection, this walk follows the creek downstream along a mixture of bush track and boardwalk.
2.75	Int of Undercliff and Fletchers Lookout Tracks -33.7275,150.3744 (GR Katoomba, 567650)	0 -7	20 m 1 mins	Optional sidetrip to Fletchers Lookout. Continue straight: From the intersection, this walk follows the 'Fletcher Lookout' sign down the steps.
2.75	Int of Undercliff and Fletchers Lookout Tracks -33.7275,150.3744 (GR Katoomba, 567650)	104 -89	470 m 22 mins	Turn right: From the intersection, this walk follows the 'Undercliff walk' sign, keeping the main valley to the left.
3.22	Int of Undercliff and Princes Rock Tracks -33.7271,150.3705 (GR Katoomba, 564650)	32 -52	460 m 13 mins	Continue straight: From the intersection, this walk follows the 'Valley of the Waters' sign along the track (with filtered views into the valley on the left).
3.67	Int of Overcliff and Den Fenella Lookout Track -33.7259,150.3662 (GR Katoomba, 560651)	8 -51	70 m 4 mins	Optional sidetrip to Den Fenella Lookout. Veer left: From the intersection, this walk follows the 'Den Fenella' sign along the lower track, keeping the creek to the left.
3.67	Int of Overcliff and Denfenella Lookout Track -33.7259,150.3662 (GR Katoomba, 560651)	74 -34	230 m 12 mins	Veer right: From the intersection, this walk heads away from the bridge following the higher track.
3.90	Breakfast Point Lookout -33.7261,150.3648 (GR Katoomba, 558651)	75 -78	640 m 21 mins	Continue straight: From Breakfast Point Lookout, this walk follows the Overcliff Track west, keeping the valley views to the left.
4.54	Lyrebird Lookout -33.7219,150.3618 (GR Katoomba, 555655)	34 -1	220 m 6 mins	Continue straight: From Lyrebird Lookout, this walk keeps the green fence to the left and follows the track into the bush (with the valley behind and to the left).
4.76	Int of Valley of the Waters and Overcliff Tracks -33.7204,150.361 (GR Katoomba, 555657)	33 -2	210 m 5 mins	Turn right: From the intersection, this walk follows the 'National Pass - Tea Rooms' sign up the steps, with the handrail on the left.
4.97	Conservation Hut -33.7202,150.3629 (GR Katoomba, 556657)	13 -24	390 m 9 mins	Turn around: From Conservation Hut, this walk follows the 'Valley of the Waters' sign down some timber and dirt steps passing a couple of picnic shelters.
5.36	Int of Shortcut and Breakfast Point Lookout Tracks -33.7229,150.3644 (GR Katoomba, 558654)	22 -38	620 m 13 mins	Continue straight: From the intersection, this walk follows the sign to the 'Falls Picnic Area', heading east along a flat track.
5.98	Sir H. Burrell Drive Carpark (Nth) -33.7249,150.3689 (GR Katoomba, 562652)	7 -2	220 m 4 mins	Veer left: From the car park on Sir H.
6.19	Entrance Wentworth Falls Lookout Picnic Area -33.725,150.3712 (GR Katoomba, 564652)	1 -16	140 m 4 mins	Veer right: From the Entrance of the Wentworth Falls Lookout Picnic Area (at the intersection of Falls Rd and Burrell Dr), this walk follows the 'Wentworth Falls Lookout 100m' sign downhill along the track, passing ...
6.34	Wentworth Falls Lookout -33.7259,150.372 (GR Katoomba, 565651)	4 -52	330 m 8 mins	Turn left: From Wentworth Falls Lookout, this walk follows the 'Wentworth Falls Track' - 'To The Falls' sign down the hill (with the view to the right).
6.67	Int of Wentworth Falls and Weeping Rock Tracks (Nth) -33.7272,150.3748 (GR Katoomba, 568650)	25 -5	820 m 14 mins	Veer left: From the intersection, this walk follows the 'Weeping Rock Circuit' sign down the steps, (with the valley to the right).
7.49	Int of Charles Darwin and Fletcher St Tracks -33.7213,150.3781 (GR Katoomba, 571657)	68 -38	1.2 km 25 mins	Continue straight: From the intersection, this walk heads upstream beside the creek.

Summary navigation sheet for the Under and Over Cliff Walk



km	From	Up/Dwn	Length	Initial directions (Use full tracknotes and maps for more detail)
8.66	Int of Charles Darwin Track and Wentworth Falls Fire Station Trail -33.713,150.3744 (GR Katoomba, 567666)	9 -4	220 m 4 mins	Turn right: From the intersection, this walk heads up the stairs (away from the bridge and creek) and turns left.
8.87	Wilson Park -33.7113,150.3737 (GR Katoomba, 566668)	15 -13	490 m 9 mins	Continue straight: From the the archway in Wilson Park, this walk heads away from the tennis courts, keeping the creek on the right.